

# LZDV DUBOVÁ

ARP 482049N 0172124E

634 ft (193 m)

124,300



DUBOVÁ TRAFFIC  
123,930

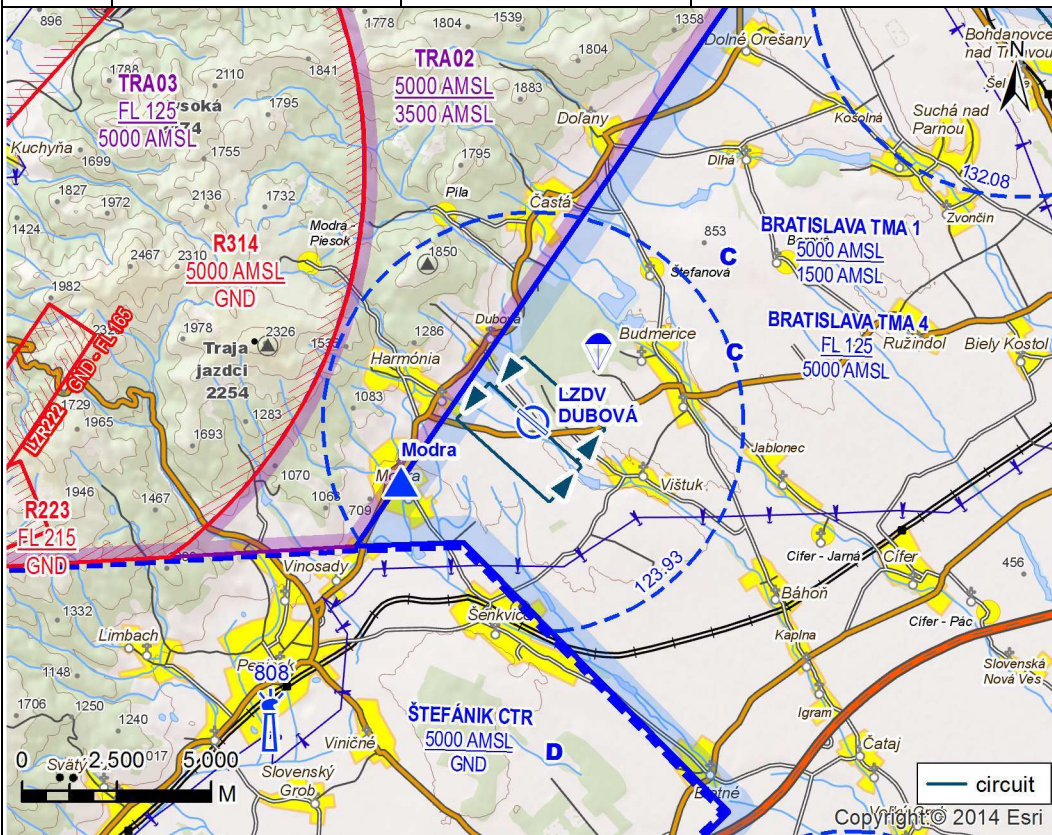
ŠTEFÁNIK RADAR  
134,925

RWY 13/31  
505 m

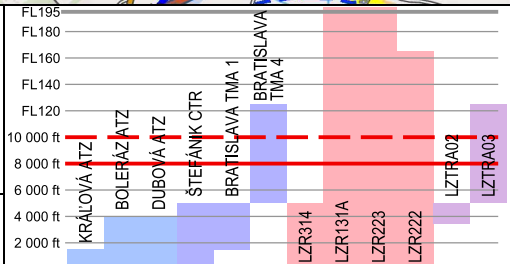
+421/903/44 99 39  
Goset, s. r. o.  
Štefánikova 94  
900 01 MODRA  
airfield@goset.sk

VFR day Circling:  
MAX 800 ft (250 m) AGL  
Non-public Domestic

MON-FRI: O/R  
SAT-SUN: 0900 (0800) - SS



Last change: Initial Edition



**LZDV DUBOVÁ**

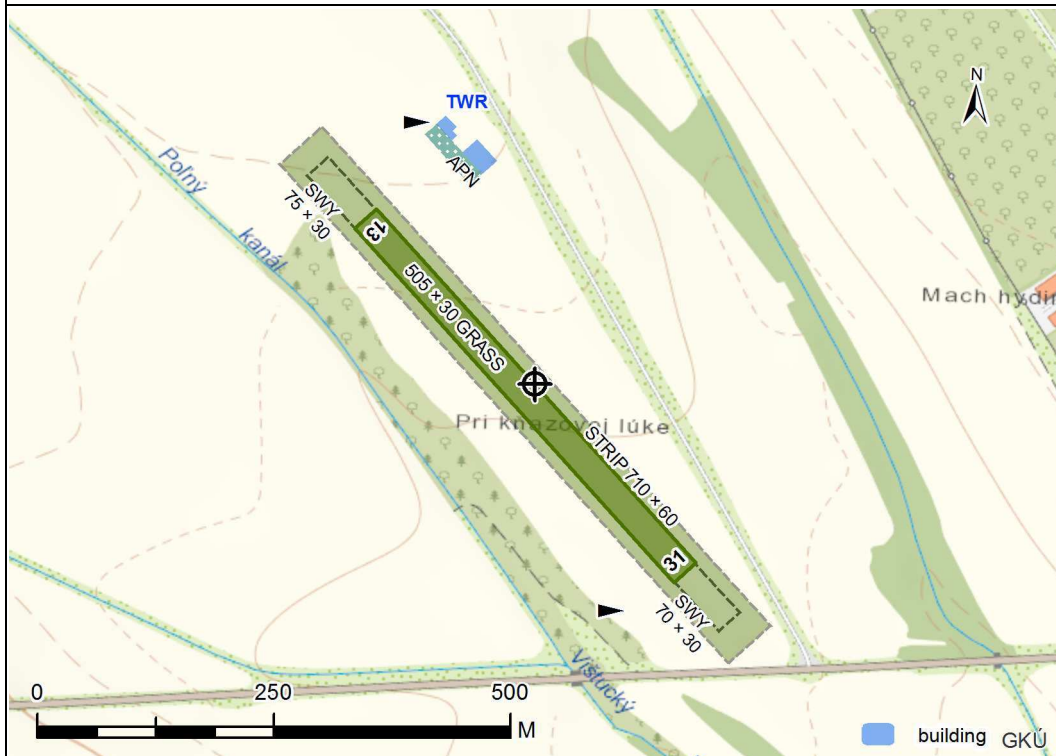
ARP 482049N 0172124E


634 ft (193 m)




DUBOVÁ TRAFFIC  
123,930

RWY	MAG direction	TORA (m)	TODA (m)	ASDA (m)	LDA (m)	Strength
13	132°	610	610	680	575	5 700 kg/0,6 MPa
31	312°	605	605	680	580	5 700 kg/0,6 MPa



 All the year, snow clearance is provided O/R.


 Provided


 In the town Modra.

 NIL

 NIL

 Emergency call: 112

 In the town Modra.

 Bus, train, taxi Modra +421/911/88 04 51, +421/910/79 96 66

### **1. Local traffic regulations**

RWY 13 is preferred for take-off, RWY 31 is preferred for landing. Left hand circuits, another direction according to the controller instructions.

RWY 31 take-off: after take-off turn to HDG 300°, first turn shall be finished before residential zone to avoid the Dubová village.

RWY 13 circuits: keep clear of the residential zone Vištuk and Dubová villages.

Arrivals and departures except residential zone of Dubová and Vištuk villages.

### **2. Charges**

See [www.letiskodubova.sk](http://www.letiskodubova.sk).

### **3. Additional information**

NIL